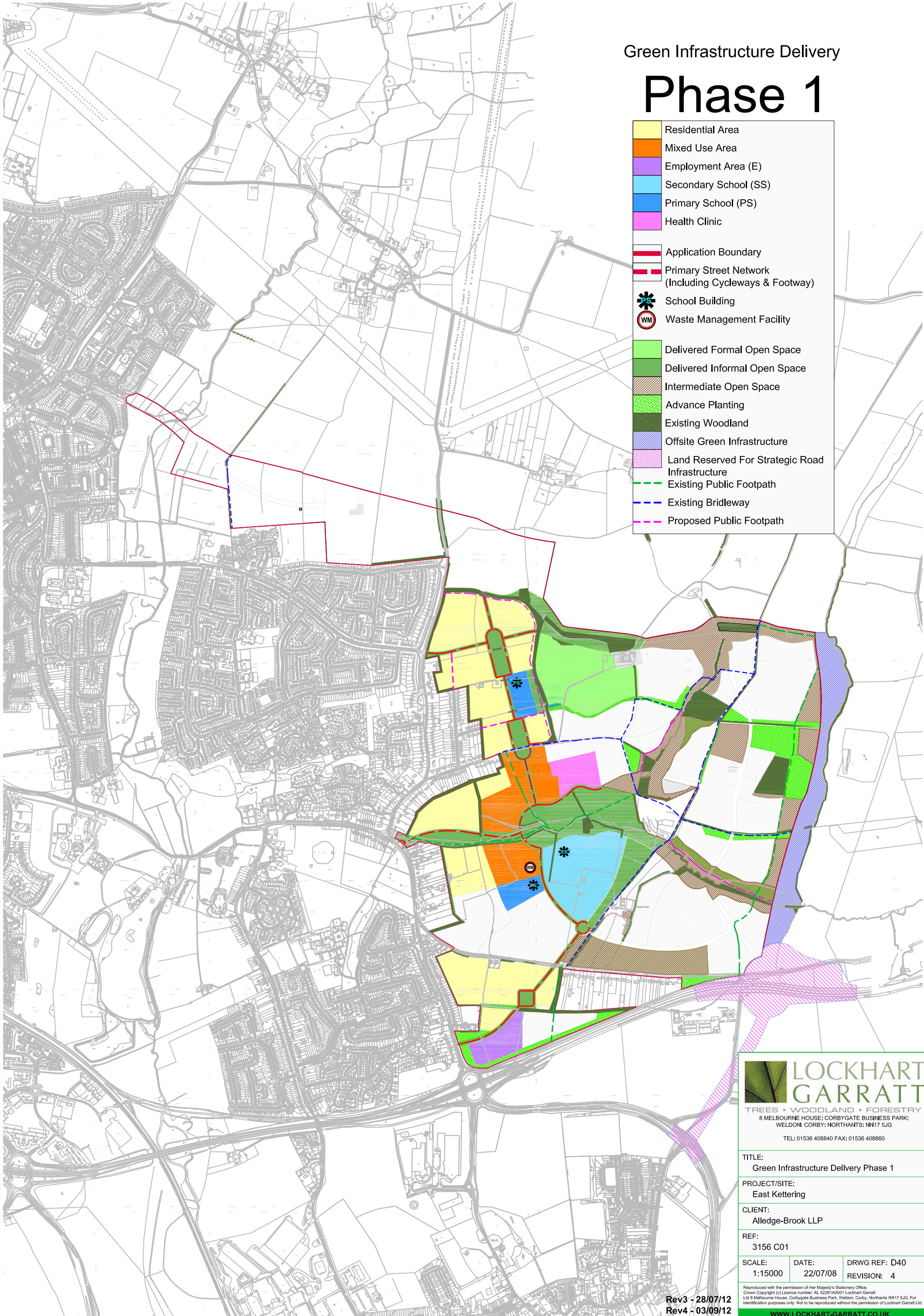


Green Infrastructure Delivery

Phase 1

- Residential Area
- Mixed Use Area
- Employment Area (E)
- Secondary School (SS)
- Primary School (PS)
- Health Clinic
- Application Boundary
- Primary Street Network
(Including Cycleways & Footway)
- PS School Building
- WM Waste Management Facility
- Delivered Formal Open Space
- Delivered Informal Open Space
- Intermediate Open Space
- Advance Planting
- Existing Woodland
- Offsite Green Infrastructure
- Land Reserved For Strategic Road Infrastructure
- Existing Public Footpath
- Existing Bridleway
- Proposed Public Footpath



LOCKHART GARRATT
 TREES • WOODLAND • FORESTRY
 8 MELBOURNE HOUSE, CORBYGATE BUSINESS PARK, WELDON, CORBY, NORTHANTS NN17 5JG.
 WELDON, CORBY: NORTHANTS: NN17 5JG
 TEL: 01536 408840 FAX: 01536 408860

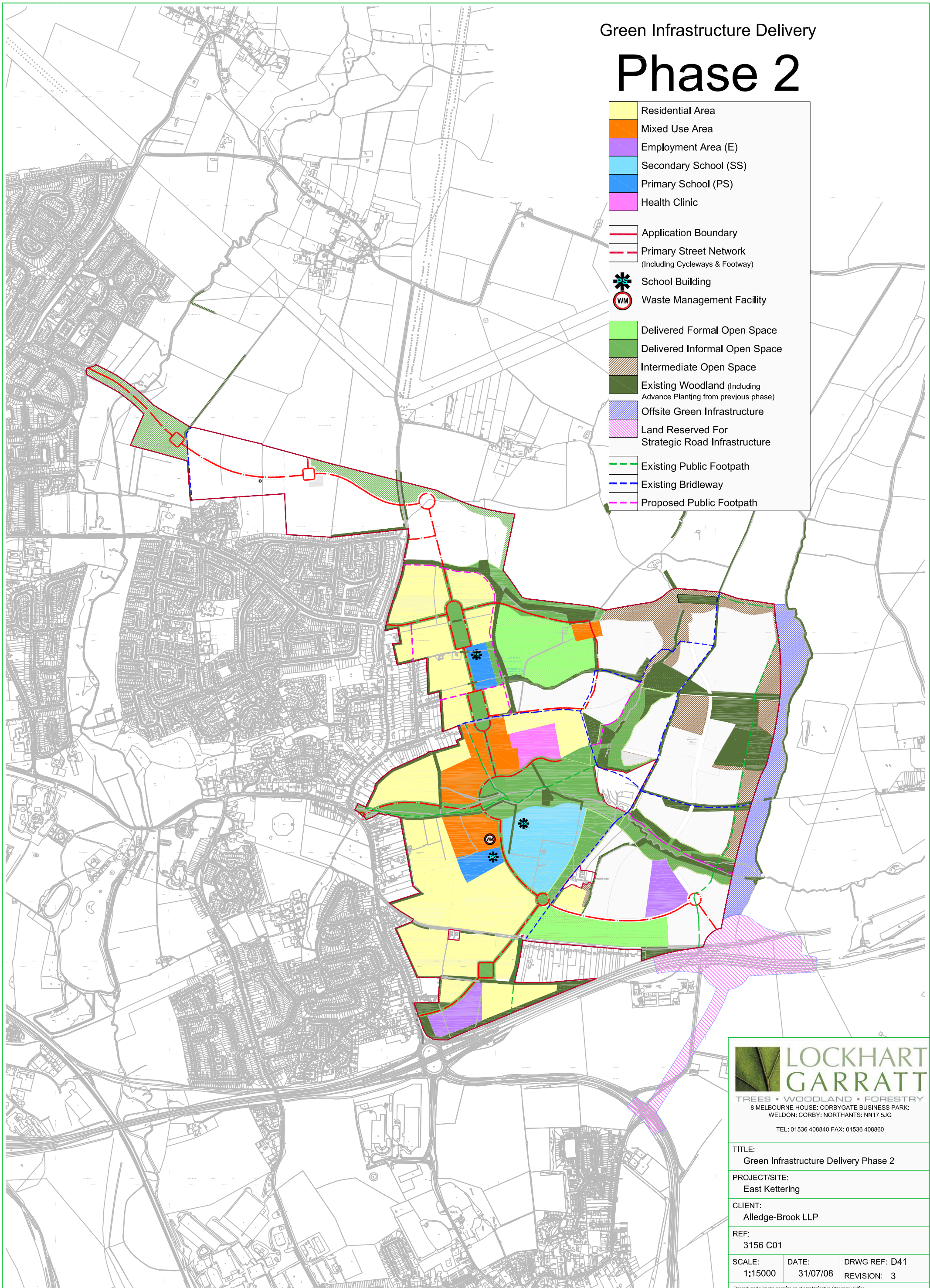
TITLE: Green Infrastructure Delivery Phase 1		
PROJECT/SITE: East Kettering		
CLIENT: Alledge-Brook LLP		
REF: 3156 C01		
SCALE: 1:15000	DATE: 22/07/08	DRWG REF: D40 REVISION: 4

Rev3 - 28/07/12
 Rev4 - 03/09/12

Reproduced with the permission of Her Majesty's Stationery Office.
 Crown Copyright (c) Licence number: AL 52281A0001 Lockhart Garratt
 Ltd 8 Melbourne House, Corbygate Business Park, Weldon, Corby, Northants NN17 5JG. For
 identification purposes only. Not to be reproduced without the permission of Lockhart Garratt Ltd.
WWW.LOCKHART-GARRATT.CO.UK

Phase 2

	Residential Area
	Mixed Use Area
	Employment Area (E)
	Secondary School (SS)
	Primary School (PS)
	Health Clinic
	Application Boundary
	Primary Street Network (Including Cycleways & Footway)
	School Building
	Waste Management Facility
	Delivered Formal Open Space
	Delivered Informal Open Space
	Intermediate Open Space
	Existing Woodland (Including Advance Planting from previous phase)
	Offsite Green Infrastructure
	Land Reserved For Strategic Road Infrastructure
	Existing Public Footpath
	Existing Bridleway
	Proposed Public Footpath



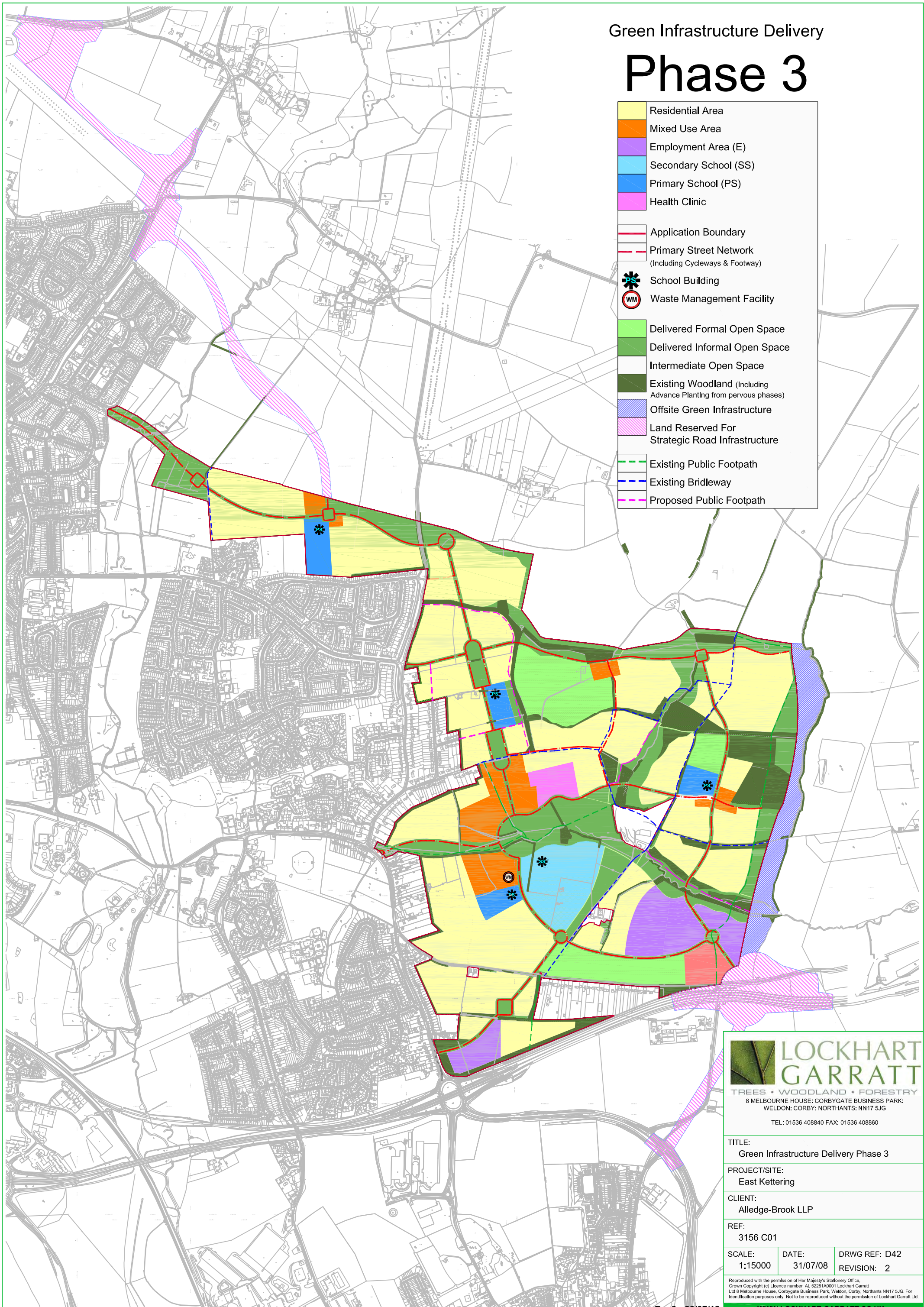
**LOCKHART
GARRATT**
TREES • WOODLAND • FORESTRY
8 MELBOURNE HOUSE, CORBYGATE BUSINESS PARK,
WELDON, CORBY, NORTHANTS: NN17 5JG
TEL: 01536 408840 FAX: 01536 408860

TITLE: Green Infrastructure Delivery Phase 2		
PROJECT/SITE: East Kettering		
CLIENT: Alledge-Brook LLP		
REF: 3156 C01		
SCALE: 1:15000	DATE: 31/07/08	DRWG REF: D41 REVISION: 3

Rev2 - 28/07/12
Rev3 - 03/09/12

Phase 3

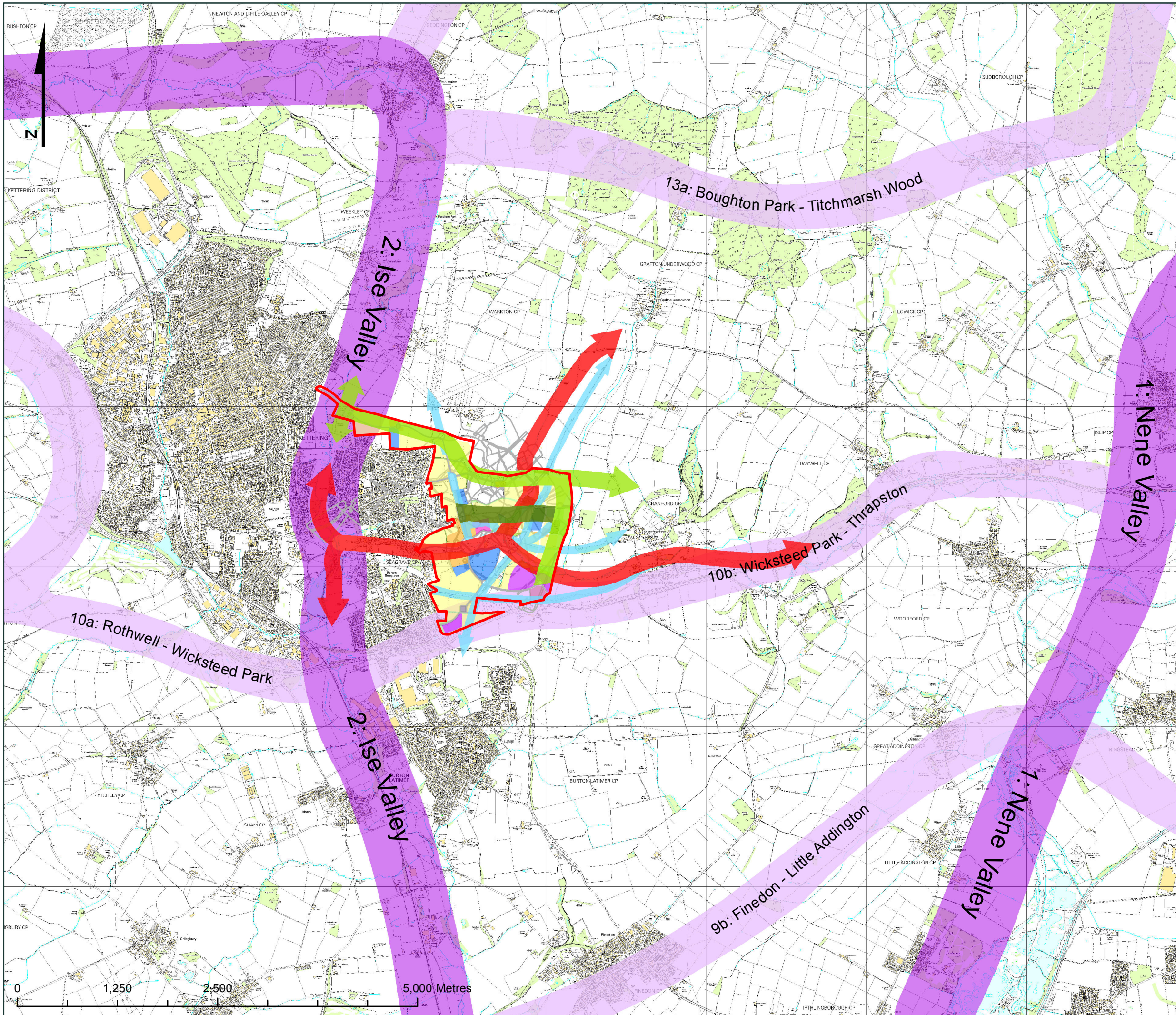
	Residential Area
	Mixed Use Area
	Employment Area (E)
	Secondary School (SS)
	Primary School (PS)
	Health Clinic
	Application Boundary
	Primary Street Network (Including Cycleways & Footway)
	School Building
	Waste Management Facility
	Delivered Formal Open Space
	Delivered Informal Open Space
	Intermediate Open Space
	Existing Woodland (Including Advance Planting from previous phases)
	Offsite Green Infrastructure
	Land Reserved For Strategic Road Infrastructure
	Existing Public Footpath
	Existing Bridleway
	Proposed Public Footpath



LOCKHART GARRATT
 TREES • WOODLAND • FORESTRY
 8 MELBOURNE HOUSE, CORBYGATE BUSINESS PARK:
 WELDON: CORBY: NORTHANTS: NN17 5JG
 TEL: 01536 408840 FAX: 01536 408860

TITLE: Green Infrastructure Delivery Phase 3		
PROJECT/SITE: East Kettering		
CLIENT: Alledge-Brook LLP		
REF: 3156 C01		
SCALE: 1:15000	DATE: 31/07/08	DRWG REF: D42 REVISION: 2

Reproduced with the permission of Her Majesty's Stationery Office, Crown Copyright (c) Licence number: AL 52281A0001 Lockhart Garratt Ltd 8 Melbourne House, Corbygate Business Park, Weldon, Corby, Northants NN17 5JG. For identification purposes only. Not to be reproduced without the permission of Lockhart Garratt Ltd.



TITLE: **GREEN INFRASTRUCTURE NETWORK**

PROJECT/SITE: **EAST KETTERING**

CLIENT: **ALLEDGE BROOK LTD**

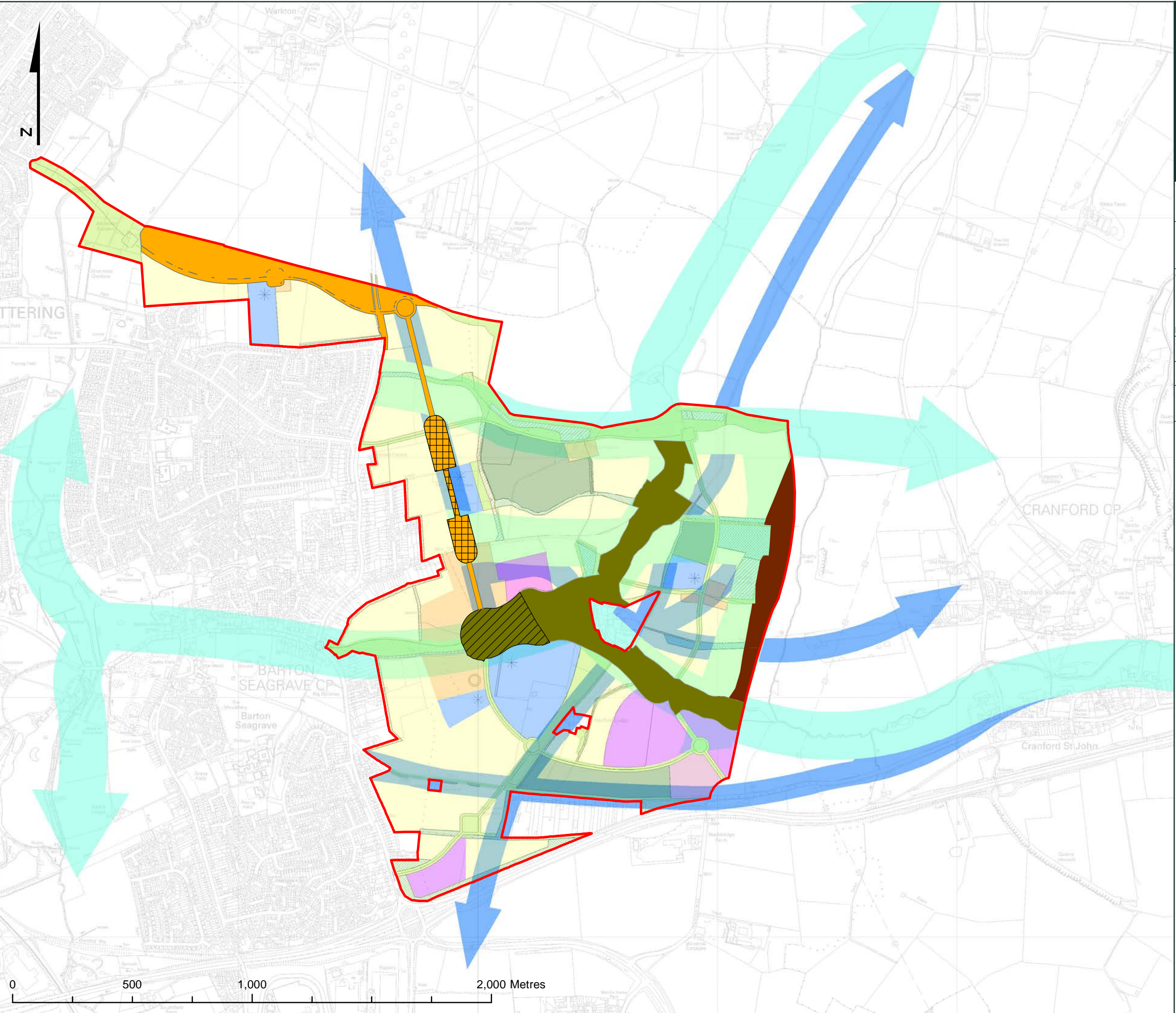
MAP REF: 3156/D01/M12-0102 REVISION: 0

SCALE: 1:45,000@ A3 DATE: 16/05/12

Produced by: SM Approved by: ID

Revisions:

- Legend**
- Site Boundary
 - Alledge Brook GI Character Corridors
 - Parkland GI Character Corridors
 - Woodland GI Character Corridors
 - Minor Green Infrastructure Corridors
 - Sub-Regional Green Infrastructure Corridors
 - Local Green Infrastructure Corridors



TITLE:	OPEN SPACE CHARACTER AREAS	
PROJECT/SITE:	EAST KETTERING	
CLIENT:	ALLEDGE BROOK LTD	
MAP REF:	3156/D01/M12-0494	REVISION: 0
SCALE:	1:15,000 @ A3	DATE: 05/07/2012
Produced by:	RH	Approved by: ID
Revisions:		

- Legend**
- Site boundary
- Open Space Character Areas***
- Central Bowl
 - Avenue Park
 - The Avenues
 - Valley Park
 - Country Park
- *As identified in East Kettering Design & Access Statement

- Strategic Master Plan**
- Residential
 - Mixed Use Areas
 - Employment
 - Health Centre
 - Hotel
 - School
 - Formal Open Space
 - Informal Open Space
 - Existing Structural Planting
 - New Planting
- Green Infrastructure Corridors**
- Major New Green Infrastructure Linkage
 - Minor New Green Infrastructure Linkage