



Key to Proposal 1 for new County Council electoral divisions in Kettering


Where possible, existing borough or district wards (and/or parishes or polling districts) have been used as building blocks for new divisions. The Local Government Boundary Commission for England (LGBCE) has instructed the Council that the new divisions must meet their requirements for electoral equality, although a tolerance of 10% either way can be taken into account. The target numbers for optimum electoral equality are:


	2011	2017
10% below average (minimum electors per division)	8,239	8,689
Average (optimum electors per division)	9,154	9,654
10% above average (maximum electors per division)	10,069	10,619


The tables below set out the proposals for each new division. The colour used in the 'total' box indicates whether the proposal meet the LGBCE requirements for electoral equality (green) or not (red).


Division Name: Proposed division 1		Colour used on map: 	
Polling district	Description/District Ward	Electorate 2011	Electorate 2017
LQ	Broughton	1834	1847
LW	Pytchley	369	372
KSPD1	Burton Latimer Ward (Latimer) PD1	1344	1353
KTPD2	Burton Latimer Ward (Latimer) PD2	1228	1237
KUPD3	Burton Latimer Ward (Plessy) PD3	1532	1995
KVPD4	Burton Latimer Ward (Plessy) PD4	1578	2041
LH	Cranford	361	1092
	Total	8246	9937


Division Name: Proposed division 2		Colour used on map: 	
Polling district	Description/District Ward	Electorate 2011	Electorate 2017
LU	Mawsley	1529	1635
LR	Cransley	258	260
LT	Loddington	382	385
LX	Thorpe Malsor	112	113
LV	Orton	60	60
LOPD1	Rothwell (Tresham) PD1	2922	3249
LPPD	Rothwell (Trinity) PD2	3117	3271
LP	Harrington	121	122
	Total	8501	9095

Division Name: Proposed division 3		Colour used on map: 	
Polling district	Description/District Ward	Electorate 2011	Electorate 2017
KWPD1	Desborough Loatland Ward PD	2412	2558
KXPD2	Desborough Loatland Ward PD2	1668	1810
KYPD1	Desborough St Giles Ward PD1	2460	2477
KZPD2	Desborough St Giles Ward PD2	1542	1553
MH	Braybrooke	326	328
MI	Dingley	149	150
MG	Brampton Ash	56	56
	Total	8613	8932

Division Name: Proposed division 4		Colour used on map: 	
Polling district	Description/District Ward	Electorate 2011	Electorate 2017
KOPD3	Barton Ward (no parish) PD3	545	549
LAPD1	Ise Ward PD1	2445	2462
LBPD2	Ise Ward PD2	3224	3247
LJ	Grafton Underwood	116	117
LM	Warkton	114	1012
LN	Weekley	176	177
LI	Geddington	1207	1215
LL	Newton	40	40
LK	Little Oakley	74	75
MJ	Rushton Glendon	36	36
MK	Rushton Rushton	356	358
MO	Wibbarston Pipewell	55	55
MP	Wilbarston Wilbarston	549	553
ML	Stoke Albany	279	281
MF	Ashley	206	207
MM	Sutton Bassett	82	83
MN	Weston-By-Welland	129	130
	Total	9633	10597

Division Name: Proposed division 5		Colour used on map: 	
Polling district	Description/District Ward	Electorate 2011	Electorate 2017
KMPD1	Barton Ward (Seagrave) PD1	1613	2652
KNPD2	Barton Ward (St Botolphs) PD2	1972	1986
LZPD2	St Michaels & Wicksteed Ward PD4	1329	1338
MBPD4	St Michaels & Wicksteed Ward PD3	1413	1423
LYPD1	St Michaels & Wicksteed Ward PD1	2686	2705
MAPD3	St Michaels & Wicksteed Ward PD2	194	195
	Total	9207	10299

Division Name: Proposed division 6		Colour used on map: 	
Polling district	Description/District Ward	Electorate 2011	Electorate 2017
KAPD1	All Saints Ward PD1	1770	1782
KCPD3	All Saints Ward PD3	764	769
KEPD5	All Saints Ward PD5	325	327
KPPD1	Brambleside Ward PD1	1812	1825
KP2PD2	Brambleside Ward PD2	0	0
KQPD3	Brambleside Ward PD3	1672	1684
KRPD4	Brambleside Ward PD4	191	192
KB	All Saints Ward PD2	1369	1379
KD	All Saints Ward PD4	60	60
KF	All Saints Ward PD6	743	748
	Total	8706	8766

Division Name: Proposed division 7		Colour used on map: 	
Polling district	Description/District Ward	Electorate 2011	Electorate 2017
MQPD1	William Knibb Ward PD1	1333	1342
MRPD2	William Knibb Ward PD2	910	916
MSPD3	William Knibb Ward PD3	886	892
MTPD4	William Knibb Ward PD4	752	757
LC	Northfield Ward	2056	2070
MC	St Peters Ward PD1	2027	2041
MD	St Peters Ward PD2	1526	1537
MEPD3	St Peters Ward PD3	151	152
	Total	9641	9707

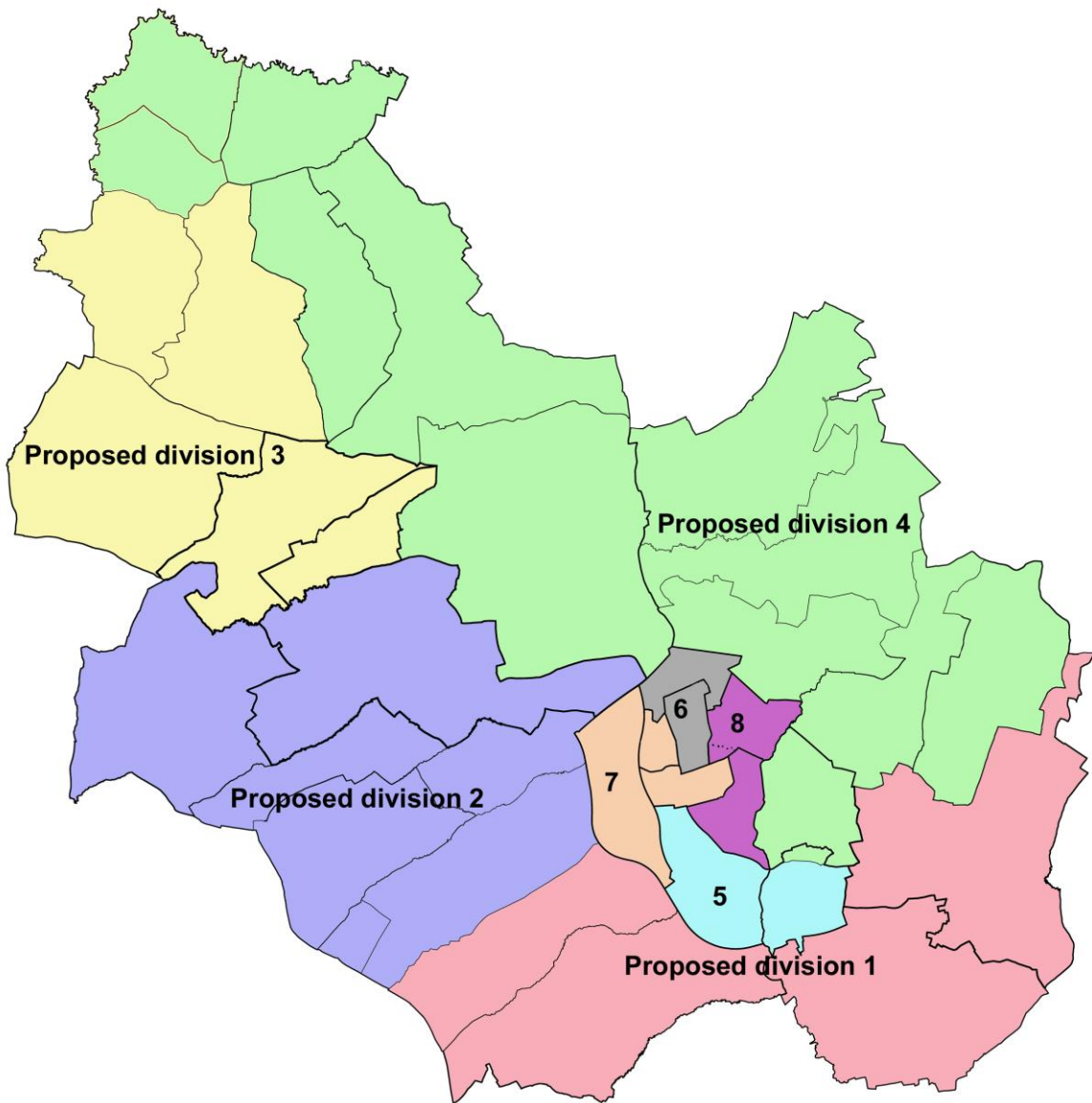
Division Name: Proposed division 8

Colour used on map:



Polling district	Description/District Ward	Electorate 2011	Electorate 2017
KJPD1	Avondale Grange Ward PD1	1006	1174
KKPD2	Avondale Grange Ward PD2	1454	1625
KLPD3	Avondale Grange Ward PD3	1424	1602
LPDP1	Kettering Pipers Hill Ward PD1	1646	1658
LEPD2	Kettering Pipers Hill Ward PD2	130	131
LFPD3	Kettering Pipers Hill Ward PD3	947	954
LGPD4	Kettering Pipers Hill Ward PD4	1418	1428
KHPD8	All Saints Ward PD8	205	206
KGPD7	All Saints Ward PD7	513	517
KI	All Saints Ward PD9	112	113
	Total	8855	9408

Northamptonshire County Council



Proposal 1 for new electoral divisions in Kettering Borough