





KEY

	SECTIONS OF ROAD INCLUDED IN PROPOSED NEW PERMIT HOLDERS ONLY ZONE (ZONE J EXTENSION)
	DWELLINGS INCLUDED IN PROPOSED NEW PERMIT HOLDERS ONLY ZONE (ZONE J EXTENSION)
	LOCATION OF NEW ZONE ENTRY / EXIT SIGNAGE
	EXISTING PERMIT HOLDERS ONLY (ZONE J)

This map is reproduced from Ordnance Survey material with the permission of Ordnance Survey on behalf of the Controller of Her Majesty's Stationery Office © Crown copyright. Unauthorised reproduction infringes Crown copyright and may lead to prosecution or civil proceedings.
 Northamptonshire County Council: Licence No. 100019331
 Published 2016.

REV	DATE	BY	DESCRIPTION	CHK	APP
TENDER					

Northamptonshire Highways

Parking Strategy & Schemes
 2018 - 19

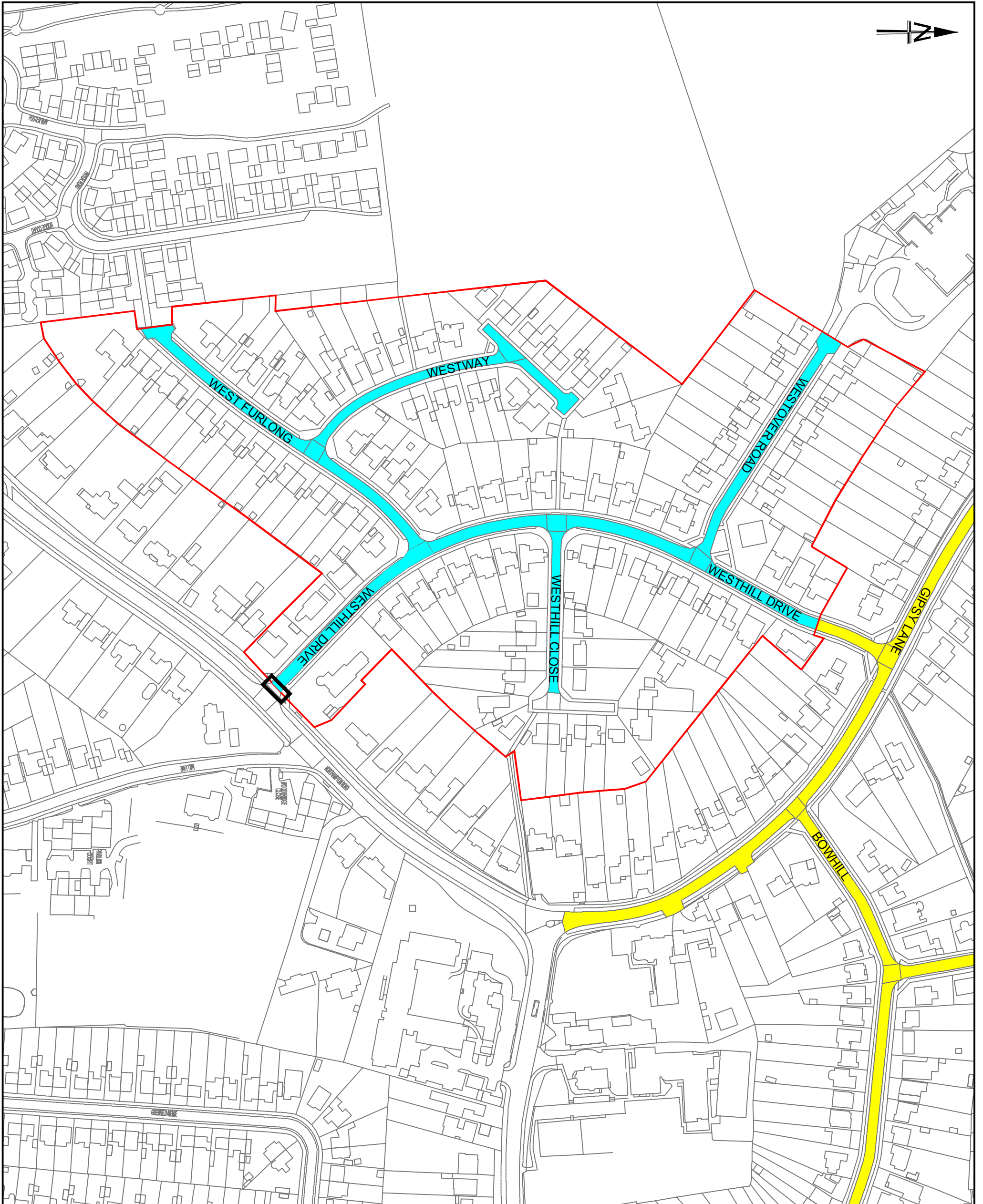
Proposed permit parking Zone J Extension
 Headlands area, Kettering

PROJECT:
 TITLE: Proposed permit parking Zone J Extension
 HEADLANDS AREA, KETTERING





SCALE: 1:2500

CHECKED: M.B.	APPROVED: S.H.
DESIGNED BY: J.W.	DATE: 03.01.2019

PROJECT No:	NH18BI03	DRAWING No:	S802/18/134	REV:	0
-------------	----------	-------------	-------------	------	---



KEY

	SECTIONS OF ROAD INCLUDED IN PROPOSED NEW PERMIT HOLDERS ONLY ZONE (ZONE M EXTENSION)
	DWELLINGS INCLUDED IN PROPOSED NEW PERMIT HOLDERS ONLY ZONE (ZONE M EXTENSION)
	LOCATION OF NEW ZONE ENTRY / EXIT SIGNAGE
	EXISTING PERMIT HOLDERS ONLY (ZONE M)

This map is reproduced from Ordnance Survey material with the permission of Ordnance Survey on behalf of the Controller of Her Majesty's Stationery Office. © Crown copyright. Unauthorised reproduction infringes Crown copyright and may lead to prosecution or civil proceedings.

Northamptonshire County Council: Licence No. 100019331. Published 2016.

REV	DATE	BY	DESCRIPTION	CHK	APP

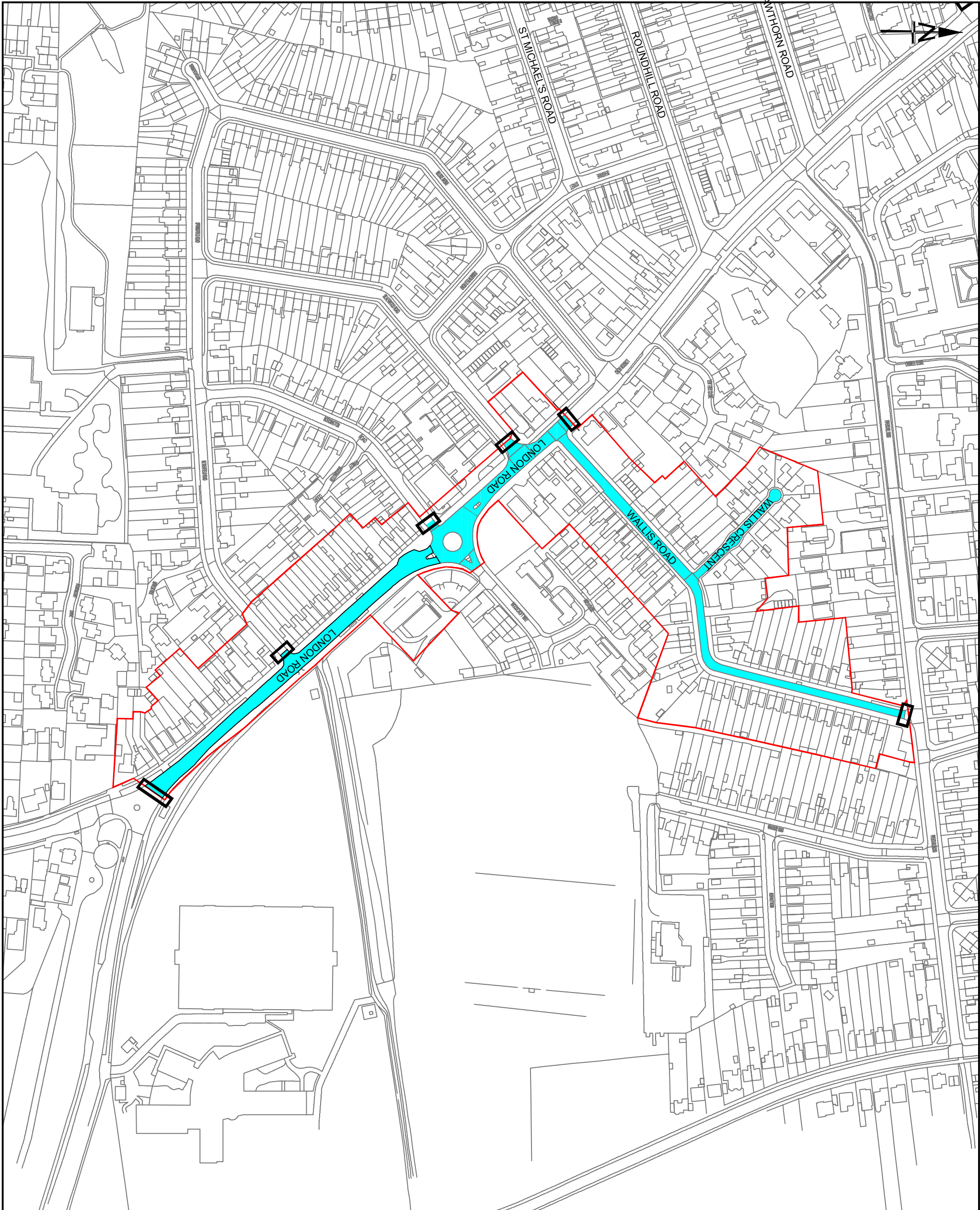
DRAWING STATUS: **TENDER**

Northamptonshire Highways

Parking Strategy & Schemes
2018 - 19

Proposed permit parking Zone M Extension
Westhill Drive area, Kettering

SCALE: 1:2000	CHECKED: M.B.	APPROVED: S.H.
PROJECT No: NH18BI03	DESIGNED BY: J.W.	DATE: 03.01.2019
DRAWING No: S802/18/133	REV: 0	



KEY

	SECTIONS OF ROAD INCLUDED IN PROPOSED NEW PERMIT HOLDERS ONLY ZONE (ZONE P)
	DWELLINGS INCLUDED IN PROPOSED NEW PERMIT HOLDERS ONLY ZONE (ZONE P)
	LOCATION OF NEW ZONE ENTRY / EXIT SIGNAGE

This map is reproduced from Ordnance Survey material with the permission of Ordnance Survey on behalf of the Controller of Her Majesty's Stationery Office © Crown copyright. Unauthorised reproduction infringes Crown copyright and may lead to prosecution or civil proceedings.

Northamptonshire County Council: Licence No. 100019331
Published 2016.

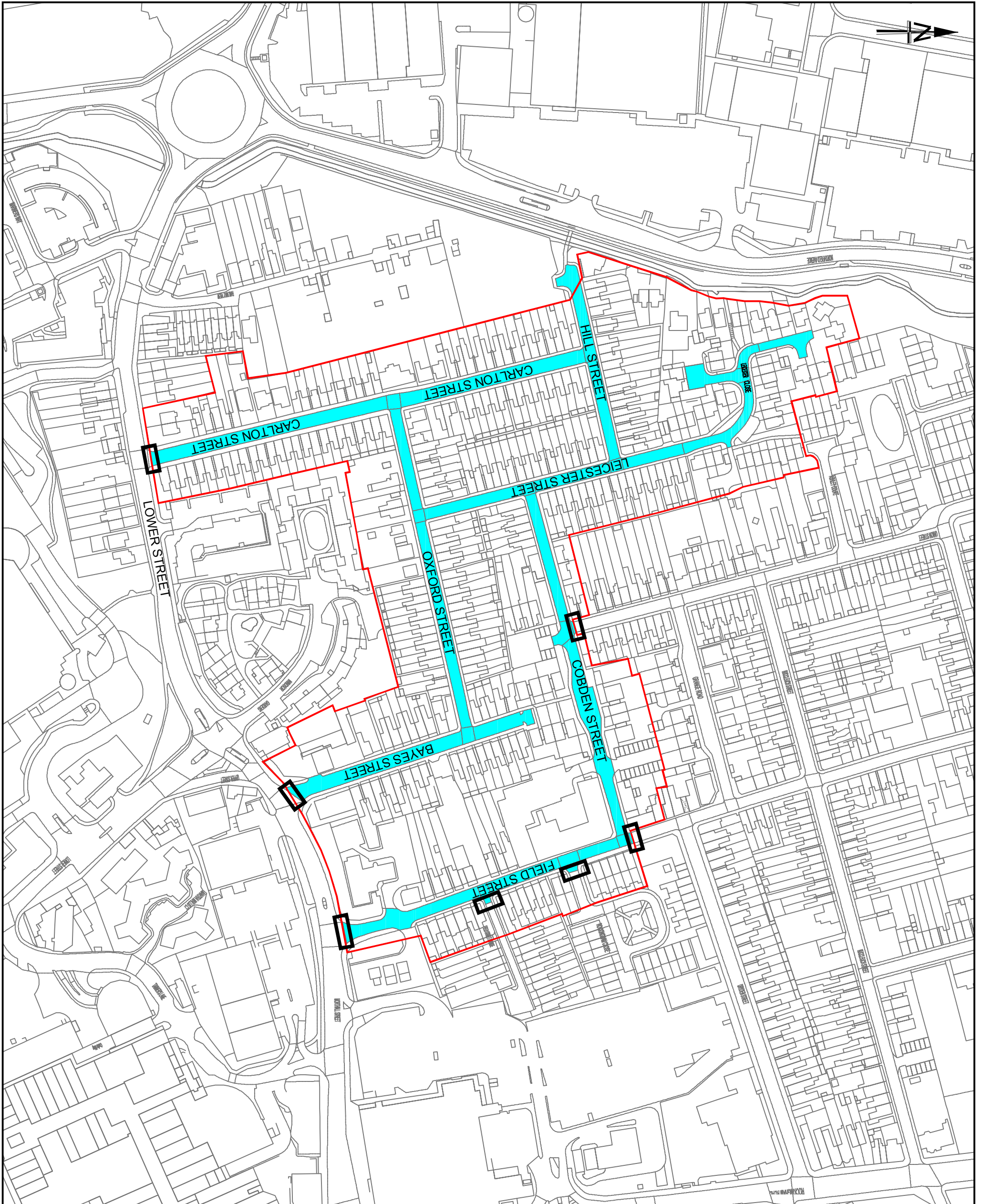
REV	DATE	BY	DESCRIPTION	CHK	APP
TENDER					

Northamptonshire Highways




PROJECT:
Parking Strategy & Schemes
2018 - 19

TITLE:
Proposed permit parking Zone
Zone P
London Road area, Kettering

SCALE @ A3 1:2500	CHECKED: M.B	APPROVED: S.H
PROJECT No: NH18BI03	DESIGNED BY: J.W	DATE: 03.01.2019
DRAWING No: S802/18/135	REV: 0	



KEY

	SECTIONS OF ROAD INCLUDED IN PROPOSED NEW PERMIT HOLDERS ONLY ZONE (ZONE Q)
	DWELLINGS INCLUDED IN PROPOSED NEW PERMIT HOLDERS ONLY ZONE (ZONE Q)
	LOCATION OF NEW ZONE ENTRY / EXIT SIGNAGE

This map is reproduced from Ordnance Survey material with the permission of Ordnance Survey on behalf of the Controller of Her Majesty's Stationery Office © Crown copyright. Unauthorised reproduction infringes Crown copyright and may lead to prosecution or civil proceedings.
 Northamptonshire County Council: Licence No. 100019331
 Published 2016.

REV	DATE	BY	DESCRIPTION	CHK	APP
TENDER					
DRAWING STATUS					

Northamptonshire Highways

Parking Strategy & Schemes
 2018 - 19

Proposed permit parking Zone
Zone Q
 Carlton Street area, Kettering

SCALE @ A3		CHECKED: M.B		APPROVED: S.H	
1:2000		DESIGNED BY: J.W		DATE: 03.01.2019	
PROJECT No:	NH18BI03	DRAWING No:	S802/18/136	REV:	0