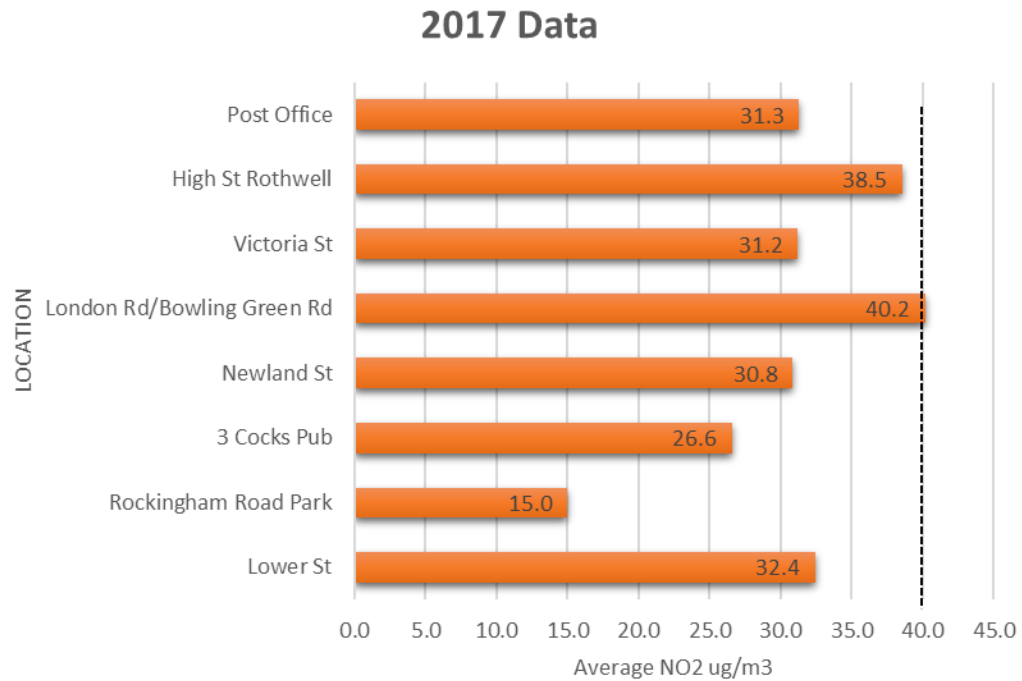


# Kettering Air Quality



# Monitoring and Results

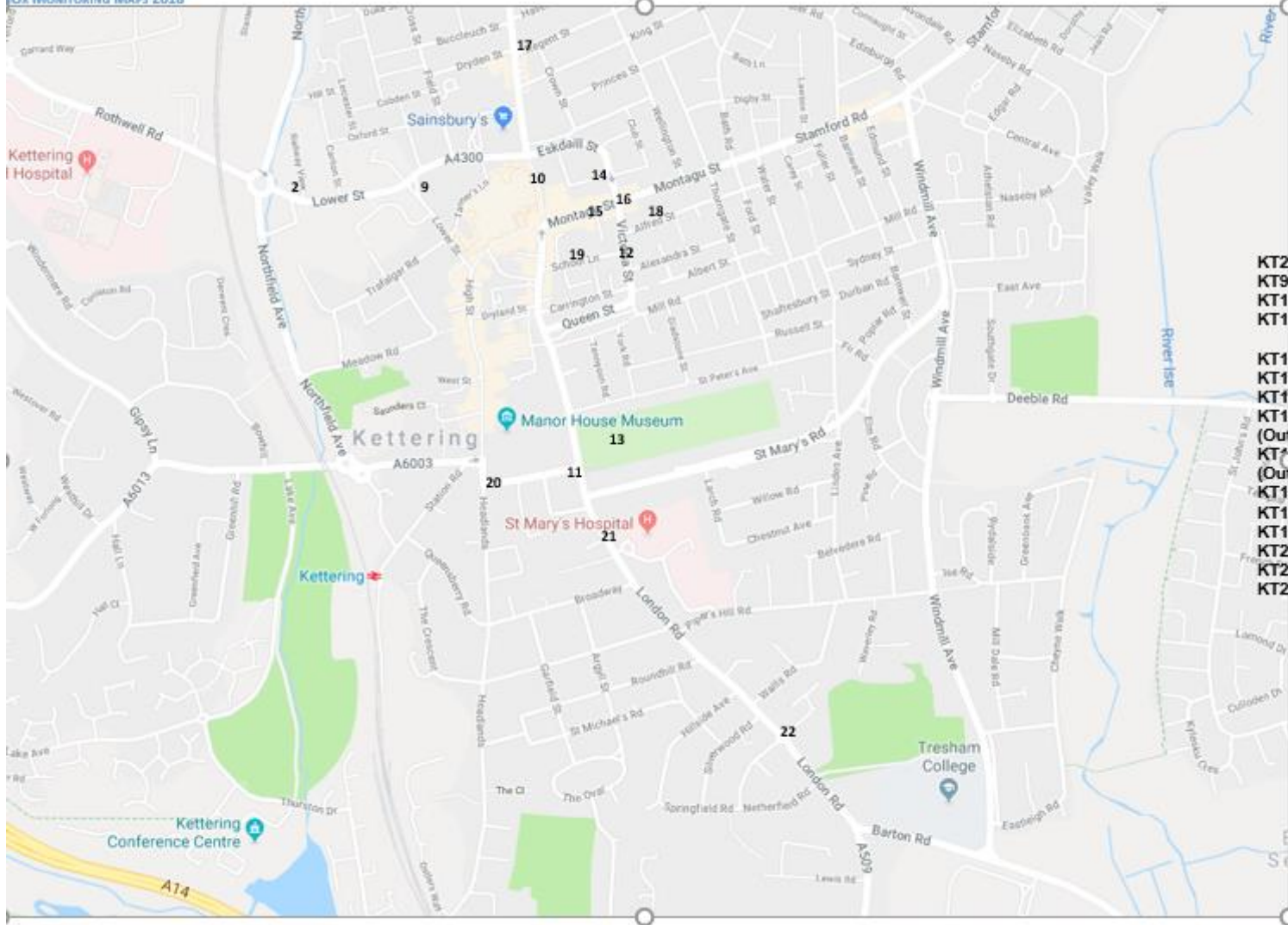


# Actions

- 1) KT11 – next stages...
- 2) Electric Vehicle Network
- 3) Planning Controls
- 4) Taxi Policy
- 5) Authorised Processes
- 6) Service Requests

# Locations (Current)

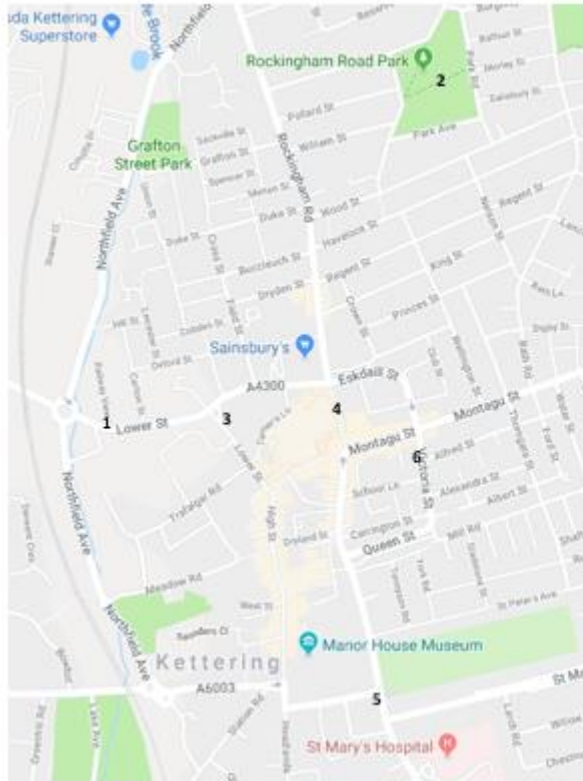
Ox MONITORING MAPS 2018



- KT2 = Lower Street flats
- KT9 = Three Cocks Pub
- KT10 = Newland Street
- KT11 = London Road/ Bowling Green Road
- KT12 = Victoria Street
- KT13 = London Road Cemetery
- KT14 = Eden/ Escaid Street
- KT15 = Montagu Street (Outside Boston's Diner)
- KT16 = Montagu Street (Outside Pauls Stop and Shop)
- KT17 = Regent Street
- KT18 = William Knob Centre
- KT19 = School Lane
- KT20 = Bowling Green Road
- KT21 = London Road/ Southlands
- KT22 = Woodcroft Way

# 2017 Monitoring Stations

**Kettering**



- 1 = KT2
- 2 = KT5
- 3 = KT9
- 4 = KT10
- 5 = KT11
- 6 = KT12

**Rothwell**



- 1 = RW1
- 2 = RW2

# Questions?



**service awards 2018 finalist**

**Best service team of the year:  
Environmental Health, Trading Standards  
and Regulatory service**